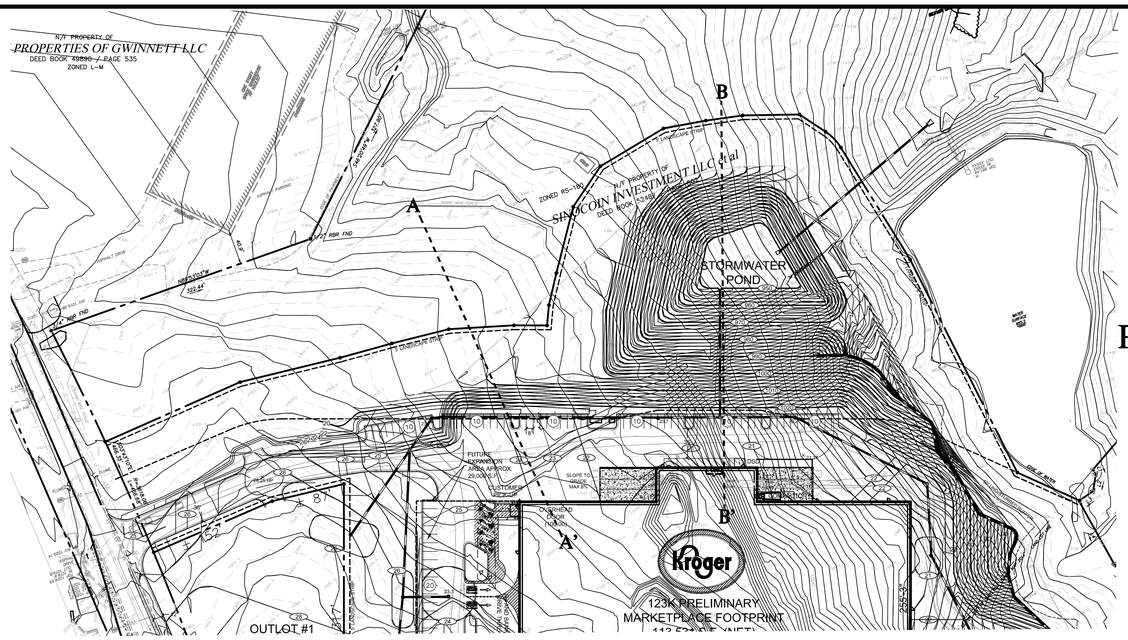

KEY PLAN

VICINITY MAP

SCALE: NONE

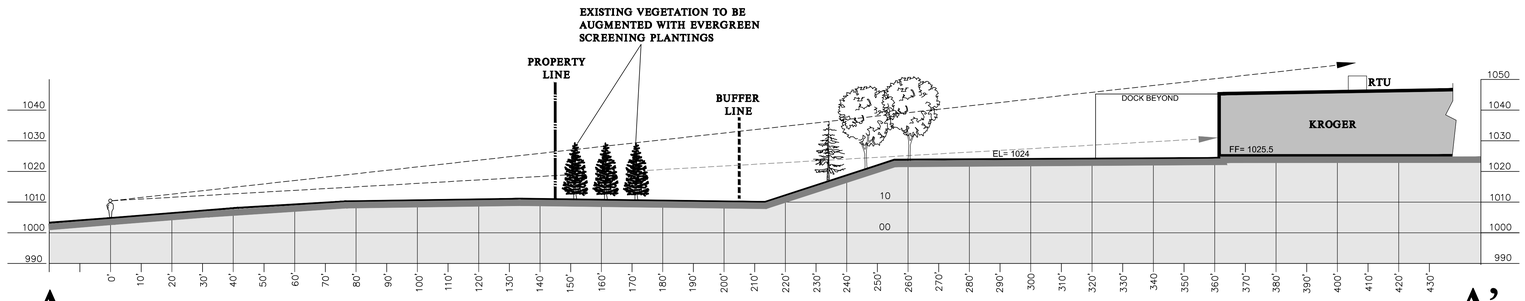

SIGHT LINE STUDY

SCALE: (VERT) 1" = 20'
(HORZ) 1" = 20'

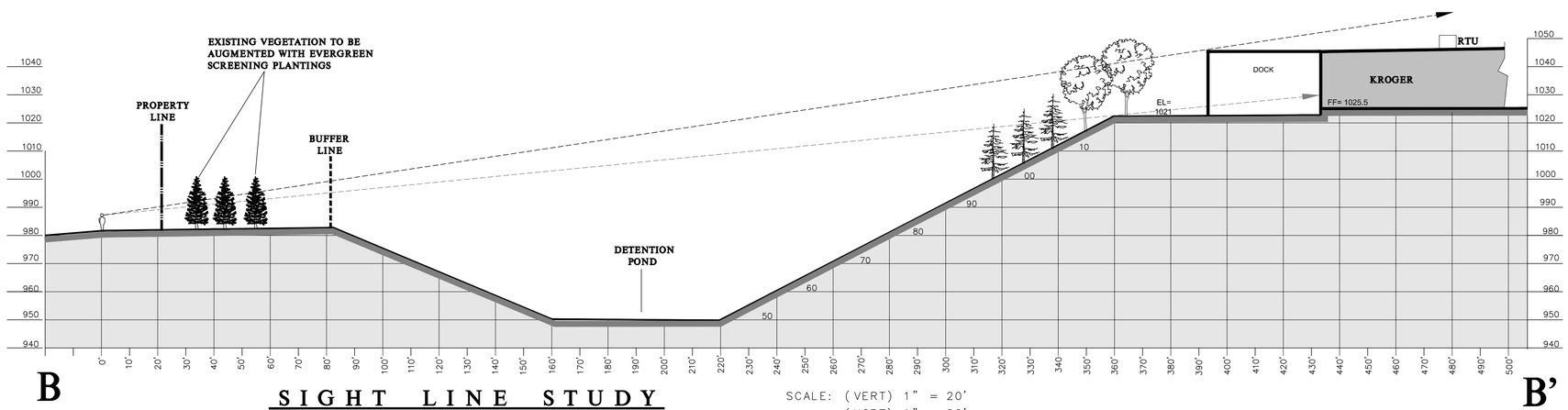

SIGHT LINE STUDY

SCALE: (VERT) 1" = 20'
(HORZ) 1" = 20'

SIGHT LINE STUDY

SCALE: 1" = 20'

20 0 20 40 60 FEET

ROBERTSON LOIA ROOF
ARCHITECTS & ENGINEERS
3460 Preston Ridge Road - Suite 275 . Alpharetta, Georgia 30005
770-674-2600 - Fax 678-319-0745

KROGER GA-743
SNELLVILLE, GEORGIA

FOR
THE KROGER COMPANY
2175 PARK LAKE DRIVE
PHONE: (770) 496-4486

REVISIONS

SHEET TITLE
SIGHT LINE STUDY

DATE
09-14-15

PROJECT NUMBER
15-155

SHEET NUMBER
RSP-1